



















Beryl/Enterprise 2018

Status

-  Not Watered (4)
-  HighWater (0)
-  Underground/Grain/Alfalfa (8)
-  Underground/Grain (0)
-  Underground/Corn (7)
-  Under/Alfa/Corn (5)
-  Underground/Alfalfa (35)
-  Under/Pasture (2)
-  Surface/Alfalfa (0)
-  Surface/Corn (0)
-  Surface/Grain (0)
-  Mixed/Potato (0)
-  Surface/Pasture (0)
-  Mixed/Grain/Alfalfa (0)
-  Mixed/Grain (0)
-  Mixed/Corn (0)
-  Mixed/Alfalfa (0)
-  Mixed/Pasture (0)

Kerry Holt Farms Ltd.
Field Name: Pivot #7
WRs: 71-1566&
89.72 Irrigated Acres

Harker Farms Inc.
Field Name: Pivot #2
WRs: 71-594&
121.3 Irrigated Acres

Harker Farms Inc.
Field Name: Pivot #4
WRs: 71-174&
120.63 Irrigated Acres

Harker Farms Inc.
Field Name: Pivot #5
WRs: 71-174&
120.36 Irrigated Acres

c/o Harker Farms
Kerry Holt Farms Ltd.
Field Name: Harker West or #6 Pivot
WRs: 71-174&
117.73 Irrigated Acres

c/o Harker Farms
Kerry Holt Farms Ltd.
Field Name: Harker East or #7 Pivot
WRs: 71-174&
122.8 Irrigated Acres

Whitelaw Inc.
Field Name: Pivot #4
WRs: 71-944&
89.56 Irrigated Acres

Whitelaw Inc.
Field Name: Pivot #3
WRs: 71-944&
191.67 Irrigated Acres

Whitelaw Inc.
Field Name: Pivot #2
WRs: 71-944&
136.97 Irrigated Acres

Whitelaw Inc.
Field Name: Pivot #1
WRs: 71-944&
157.82 Irrigated Acres

Kerry Holt Farms Ltd.
Field Name: Pivot #6
WRs: 71-1566&
120.12 Irrigated Acres

Harker Farms Inc.
Field Name: Pivot #1
WRs: 71-594&
86.23 Irrigated Acres

Kerry Holt Farms Ltd.
Field Name: Pivot #3
WRs: 71-1566&
120.63 Irrigated Acres

Kerry Holt Farms Ltd.
Field Name: Pivot #4
WRs: 71-1566&
123.8 Irrigated Acres

Kerry Holt Farms Ltd.
Field Name: Pivot #5
WRs: 71-1566&
123.49 Irrigated Acres

Kerry Holt Farms Ltd.
Field Name: Pivot #1
WRs: 71-1566&
110.15 Irrigated Acres

Kerry Holt Farms Ltd.
Field Name: Pivot #2
WRs: 71-1566&
115.16 Irrigated Acres

Taylor, Charles F. & Eric A.
Field Name: Pivot #7
WRs: 71-1816&
84 Irrigated Acres

Taylor, Charles F. & Eric A.
Field Name: Pivot #2
WRs: 71-1816&
112 Irrigated Acres

Brown Farms
Field Name: Home Pivot
WRs: 71-1187, 4567
112.02 Irrigated Acres

Gardner, Edward J. & Mary B. (Ron)
Field Name: Half Pivot
WRs: 71-327&
87.5 Irrigated Acres

Bundy, David
Field Name: Wheel Line
WRs: 71-119&
40 Irrigated Acres

Staheli, Heber R.
Field Name: Heb's Pivot
WRs: 71-1411
125 Irrigated Acres

Bosshardt, David & Ginger
Field Name: D Farm
WRs: 71-1175, 3122
139.84 Irrigated Acres

Gardner, Edward J. & Mary B. (Phillip)
Field Name: Half Pivot
WRs: 71-323
74.8 Irrigated Acres

Holt, H. Wayne & Marilyn
Field Name: Home Pivot
WRs: 71-1670&
95.4 Irrigated Acres

Escalante Farms LLC
Field Name: A&W 5 Pivot
WRs: a4127&
138 Irrigated Acres

Escalante Farms LLC
Field Name: A&W 4 Pivot
WRs: a4127&
138 Irrigated Acres

Escalante Farms LLC
Field Name: A&W 3 Pivot
WRs: a4127&
126.4 Irrigated Acres

Escalante Farms LLC
Field Name: A&W 2 Pivot
WRs: a4127&
85.10 Irrigated Acres

Escalante Farms LLC
Field Name: A&W 1 Pivot
WRs: a4127&
85.10 Irrigated Acres

Kerry Holt Farms Ltd.
Field Name: A&W North
WRs: a4127&
118.06 Irrigated Acres

Escalante Farms LLC
Field Name: A&W 3 Pivot
WRs: a4127&
126.4 Irrigated Acres

Escalante Farms LLC
Field Name: Water's Place
WRs: a4127&
60.72 Irrigated Acres

T. W. Jones & Sons
Field Name: Half Pivot
WRs: 71-319
94.79 Irrigated Acres

Escalante Farms LLC
Field Name: Frank's Pivot
WRs: a4127&
78.15 Irrigated Acres

T. W. Jones & Sons
Field Name: Little Pivot
WRs: 71-319
34.47 Irrigated Acres

Kerry Holt Farms Ltd.
Field Name: A&W South
WRs: a4127&
132.75 Irrigated Acres

Escalante Farms LLC
Field Name: West Crawford
WRs: a4127&
219.89 Irrigated Acres

Escalante Farms LLC
Field Name: East Crawford
WRs: a4127&
256.43 Irrigated Acres

T. W. Jones & Sons
Field Name: Little Pivot
WRs: 71-319
34.47 Irrigated Acres

Kerry Holt Farms Ltd.
Field Name: Gentry North
WRs: 71-1566&
97.19 Irrigated Acres

Kerry Holt Farms Ltd.
Field Name: Old Bar V North
WRs: 71-1214&
126.48 Irrigated Acres

Kerry Holt Farms Ltd.
Field Name: Old Bar V South
WRs: 71-1214&
123.51 Irrigated Acres

Kerry Holt Farms Ltd.
Field Name: Gentry South
WRs: 71-1566&
96.76 Irrigated Acres

Kerry Holt Farms Ltd.
Field Name: Judd North
WRs: 71-1158&
55.11 Irrigated Acres

Kerry Holt Farms Ltd.
Field Name: Gentry Pivot
WRs: 71-1158&
121.36 Irrigated Acres

Escalante Farms LLC
Field Name: Theron's Pivot
WRs: a4127&
165.32 Irrigated Acres

Escalante Farms LLC
Field Name: Randall Pivot
WRs: a4127&
122.93 Irrigated Acres

Kerry Holt Farms Ltd.
Field Name: Beryl Pivot
WRs: 71-5175&
130.77 Irrigated Acres

Kerry Holt Farms Ltd.
Field Name: Judd South
WRs: 71-1158&
57.25 Irrigated Acres

Escalante Farms LLC
Field Name: West Bar V
WRs: a4127&
117.94 Irrigated Acres

Escalante Farms LLC
Field Name: West Bar V (Mid Bar V)
WRs: a4127&
120.39 Irrigated Acres