

















### Beryl/Enterprise

**Acres2017**

**Status**

-  Not Watered (3)
-  HighWater (16)
-  Underground/Grain/Alfalfa (0)
-  Underground/Grain (0)
-  Underground/Corn (5)
-  Underground/Alfalfa (8)
-  Under/Pasture (2)
-  Surface/Alfalfa (11)
-  Surface/Corn (0)
-  Surface/Grain (0)
-  Mixed/Potato (0)
-  Mixed/Grain/Alfalfa (2)
-  Mixed/Grain (0)
-  Mixed/Corn (2)
-  Mixed/Alfalfa (13)
-  Mixed/Pasture (4)

Escalante Farms LLC  
Field Name: North Laub Pivot  
WRs: a41275  
154.22 Legal Acres  
154.219 Irrigated Acres  
-0.00148 Over(+) or Under(-)

Escalante Farms LLC  
Field Name: Turner Pivot  
WRs: a41275  
121.16 Legal Acres  
121.156 Irrigated Acres  
-0.003517 Over(+) or Under(-)

Reber, Shawn  
Field Name: Torry Pivot  
WRs: 71-1197&  
100.5 Legal Acres  
104.47 Irrigated Acres  
3.9473 Over(+) or Under(-)

Hulet, Brad & Cherie  
Field Name: Mine Pivot  
WRs: 71-1181  
118.5 Legal Acres  
109.14 Irrigated Acres  
-10.3661 Over(+) or Under(-)

T. W. Jones & Sons  
Field Name: Pivot #3  
WRs: 71-3751& Surface  
127.5 Legal Acres  
127.48 Irrigated Acres  
-0.020019 Over(+) or Under(-)

T. W. Jones & Sons  
Field Name: Pivot #4  
WRs: 71-3751& Surface  
127.5 Legal Acres  
127.67 Irrigated Acres  
0.10701 Over(+) or Under(-)

T. W. Jones & Sons  
Field Name: Church Field  
WRs: 71-3751& Surface  
28.5 Legal Acres  
30.847 Irrigated Acres  
0.114336 Over(+) or Under(-)

Escalante Farms LLC  
Field Name: Mine Pivot  
WRs: a41275  
117.76 Legal Acres  
117.758 Irrigated Acres  
-0.001564 Over(+) or Under(-)

Escalante Farms LLC  
Field Name: Taylor Pivot  
WRs: a41275  
122.41 Legal Acres  
122.411 Irrigated Acres  
0.000001 Over(+) or Under(-)

T. W. Jones & Sons  
Field Name: Pivot #1  
WRs: 71-3751& Surface  
127.5 Legal Acres  
127.498 Irrigated Acres  
-0.001816 Over(+) or Under(-)

T. W. Jones & Sons  
Field Name: Pivot #2  
WRs: 71-3751& Surface  
128 Legal Acres  
127.929 Irrigated Acres  
-0.070755 Over(+) or Under(-)

Escalante Farms LLC  
Field Name: South Laub Pivot  
WRs: a41275  
132.09 Legal Acres  
132.095 Irrigated Acres  
0.005081 Over(+) or Under(-)

Escalante Farms LLC  
Field Name: Bradshaw Pivot  
WRs: a41275  
123.29 Legal Acres  
123.294 Irrigated Acres  
0.004265 Over(+) or Under(-)

Tullis, John P & Carol Tullis, James S. & Lanta J.  
Field Name:  
WRs: 71-3426& Surface  
47 Legal Acres  
46.1623 Irrigated Acres  
-0.817657 Over(+) or Under(-)

Escalante Farms LLC  
Field Name: Home Place Pivot  
WRs: a41275  
249.24 Legal Acres  
249.239 Irrigated Acres  
-0.000763 Over(+) or Under(-)

Tullis & Khell  
Field Name:  
WRs: 71-3426& Surface  
127 Legal Acres  
126.993 Irrigated Acres  
-0.007011 Over(+) or Under(-)

Christensen, Stephen & Debra (New)  
Field Name: Highway Pivot (W Half)  
WRs: 71-4116& Surface  
62.5 Legal Acres  
62.5 Irrigated Acres  
-0.958905 Over(+) or Under(-)

Escalante Farms LLC  
Field Name: North Bar V  
WRs: a41275  
173.41 Legal Acres  
173.409 Irrigated Acres  
-0.00058 Over(+) or Under(-)

Escalante Farms LLC  
Field Name: Dairy Pivot  
WRs: a41275  
48 Legal Acres  
48.2628 Irrigated Acres  
0.322756 Over(+) or Under(-)

Gardner, Melvin H Family Trust  
Field Name: Big Half  
WRs: 71-4262&  
122.25 Legal Acres  
133.438 Irrigated Acres  
11.188 Over(+) or Under(-)

Escalante Farms LLC  
Field Name: Platt Pacman Pivot  
WRs: a41275  
103.34 Legal Acres  
103.34 Irrigated Acres  
-0.000381 Over(+) or Under(-)

T. W. Jones & Sons  
Field Name: Tullis Pivot  
WRs: Surface  
92 Legal Acres  
90.2713 Irrigated Acres  
-1.72872 Over(+) or Under(-)

Escalante Farms LLC  
Field Name: East Bar V  
WRs: a41275  
125.79 Legal Acres  
125.788 Irrigated Acres  
-0.001869 Over(+) or Under(-)

Escalante Farms LLC  
Field Name: South Bar V  
WRs: a41275  
186 Legal Acres  
186.787 Irrigated Acres  
-0.242624 Over(+) or Under(-)

Escalante Farms LLC  
Field Name: Reg's Pivot  
WRs: a41275  
120.96 Legal Acres  
120.949 Irrigated Acres  
-0.000684 Over(+) or Under(-)

Escalante Farms LLC  
Field Name: Tullis Pivot  
WRs: a41275  
152.55 Legal Acres  
152.549 Irrigated Acres  
-0.000692 Over(+) or Under(-)

Escalante Farms LLC  
Field Name: Kerry West  
WRs: a41275  
123.22 Legal Acres  
123.216 Irrigated Acres  
-0.003693 Over(+) or Under(-)

Escalante Farms LLC  
Field Name: Kerry East  
WRs: a41275  
123.84 Legal Acres  
123.836 Irrigated Acres  
-0.001457 Over(+) or Under(-)

Miller, Gary F & Farrelyn  
Field Name: Corralis Pivot  
WRs: 71-4454&  
84.26 Legal Acres  
84.3542 Irrigated Acres  
0.094208 Over(+) or Under(-)

Christensen, Katherine Stine  
Field Name: Home South  
WRs: 71-426& Surface  
21.85 Legal Acres  
21.0541 Irrigated Acres  
2.10813 Over(+) or Under(-)

Christensen, Stephen & Debra  
Field Name: Half Pivot  
WRs: 71-3764&  
125 Legal Acres  
124.227 Irrigated Acres  
-0.772953 Over(+) or Under(-)

Miller Family Trust  
Field Name: Half Pivot  
WRs: 71-943 & Surface  
112.42 Legal Acres  
111.065 Irrigated Acres  
-1.32512 Over(+) or Under(-)