

















Beryl/Enterprise

Acres2017

Status

-  Not Watered (0)
-  HighWater (0)
-  Underground/Grain/Alfalfa (0)
-  Underground/Grain (0)
-  Underground/Corn (0)
-  Underground/Alfalfa (4)
-  Under/Pasture (0)
-  Surface/Alfalfa (0)
-  Surface/Corn (0)
-  Surface/Grain (0)
-  Mixed/Potato (0)
-  Mixed/Grain/Alfalfa (0)
-  Mixed/Grain (0)
-  Mixed/Corn (0)
-  Mixed/Alfalfa (0)
-  Mixed/Pasture (0)

Ence Associates
Field Name: Hoil Pivot
WRAs: 71-7746
98.94 Legal Acres
98.0106 Irrigated Acres
-3.9294 Over (+) or Under (-)

Ence Associates
Field Name: Hoil Pivot
WRAs: 71-7746
98.94 Legal Acres
98.0106 Irrigated Acres
-3.9294 Over (+) or Under (-)

Ence Associates
Field Name: Hoil Pivot
WRAs: 71-7746
98.94 Legal Acres
98.0106 Irrigated Acres
-3.9294 Over (+) or Under (-)

Wood, Lamont & Cindy
Field Name: Farm Pivot
WRAs: 71-19668
102.08 Legal Acres
99.2489 Irrigated Acres
-2.8312 Over (+) or Under (-)