

















Beryl/Enterprise

Acres2017

Status

-  Not Watered (0)
-  HighWater (0)
-  Underground/Grain/Alfalfa (0)
-  Underground/Grain (0)
-  Underground/Corn (0)
-  Underground/Alfalfa (0)
-  Under/Pasture (0)
-  Surface/Alfalfa (21)
-  Surface/Corn (0)
-  Surface/Grain (0)
-  Mixed/Potato (0)
-  Mixed/Grain/Alfalfa (0)
-  Mixed/Grain (0)
-  Mixed/Corn (0)
-  Mixed/Alfalfa (0)
-  Mixed/Pasture (0)

South Mountain #1
 Field Name: South Mountain #1
 Field Acres: 11.77 Legal Acres
 11.77 Irrigated Acres
 0.0000 Over(+) or Under(-)

Slope & King
 Field Name: Slope & King
 Field Acres: 2.07 Legal Acres
 2.07 Irrigated Acres
 0.0000 Over(+) or Under(-)

Pinto Irrigation Company
 Field Name: WRS#3 Surface
 Field Acres: 24.71 Legal Acres
 25.25 Irrigated Acres
 0.5385 Over(+) or Under(-)

Pinto Irrigation Company
 Field Name: WRS#4 Surface
 Field Acres: 13.82 Legal Acres
 13.78 Irrigated Acres
 4.0622 Over(+) or Under(-)

Pinto Irrigation Company
 Field Name: WRS#5 Surface
 Field Acres: 7.17 Legal Acres
 7.17 Irrigated Acres
 0.0000 Over(+) or Under(-)

Pinto Irrigation Company
 Field Name: WRS#6 Surface
 Field Acres: 7.17 Legal Acres
 6.9925 Irrigated Acres
 -0.0025 Over(+) or Under(-)

Pinto Irrigation Company (East Ditch)
 Field Name: WRS#7 Surface
 Field Acres: 11.69 Legal Acres
 11.5635 Irrigated Acres
 -0.1265 Over(+) or Under(-)

Pinto Irrigation Company (West Ditch)
 Field Name: WRS#8 Surface
 Field Acres: 11.84 Legal Acres
 102.102 Irrigated Acres
 -9.7386 Over(+) or Under(-)

Pinto Irrigation Company (East Ditch)
 Field Name: WRS#9 Surface
 Field Acres: 18.35 Legal Acres
 19.2835 Irrigated Acres
 0.93325 Over(+) or Under(-)

Pinto Irrigation Company (East Ditch)
 Field Name: WRS#10 Surface
 Field Acres: 0.99 Legal Acres
 0.99 Irrigated Acres
 0.0000 Over(+) or Under(-)

Hiltown
 Field Name: WRS#11 Surface
 Field Acres: 8 Legal Acres
 8.1074 Irrigated Acres
 0.1074 Over(+) or Under(-)