

Escalante Farms LLC
 Field Name: Heist West Pivot
 WR#: 441274
 124.78 Legal Acres
 90 Irrigated Acres
 -34.76 Over(+) or Under(-)

Escalante Farms LLC
 Field Name: Heist Middle Pivot
 WR#: 441275
 125.57 Legal Acres
 125.567 Irrigated Acres
 -0.002876 Over(+) or Under(-)

Escalante Farms LLC
 Field Name: Heist East Pivot
 WR#: 441275
 124.93 Legal Acres
 124.927 Irrigated Acres
 -0.003197 Over(+) or Under(-)

















Escalante Farms LLC
 Field Name: Wheel Line
 WR#: 7144288
 26.8 Legal Acres
 21.0955 Irrigated Acres
 -3.50445 Over(+) or Under(-)

Escalante Farms LLC
 Field Name: Wheel Line
 WR#: 7144288
 26.8 Legal Acres
 21.0955 Irrigated Acres
 -3.50445 Over(+) or Under(-)

Beryl/Enterprise

Acres2017

Status

-  Not Watered (0)
-  HighWater (0)
-  Underground/Grain/Alfalfa (0)
-  Underground/Grain (1)
-  Underground/Corn (0)
-  Underground/Alfalfa (4)
-  Under/Pasture (0)
-  Surface/Alfalfa (0)
-  Surface/Corn (0)
-  Surface/Grain (0)
-  Mixed/Potato (0)
-  Mixed/Grain/Alfalfa (0)
-  Mixed/Grain (0)
-  Mixed/Corn (0)
-  Mixed/Alfalfa (0)
-  Mixed/Pasture (0)