













Beryl/Enterprise
IrrigatedAcres2016
Status

-  Not Watered (3)
-  HighWater (0)
-  Underground/Grain/Alfalfa (2)
-  Underground/Grain (1)
-  Underground/Corn (8)
-  Underground/Alfalfa (48)
-  Surface/Alfalfa (0)
-  Mixed/Potato (0)
-  Mixed/Grain/Alfalfa (0)
-  Mixed/Grain (0)
-  Mixed/Corn (0)
-  Mixed/Alfalfa (0)

Kerry Holt Farms Ltd.
 Field Name: Pivot #7
 WRs: 71-1566&
 62.97 Legal Acres
 62.97 Irrigated Acres
 0 Over(+) or Under(-)

Harker Farms Inc.
 Field Name: Pivot #2
 WRs: 71-594&
 106.07 Legal Acres
 121.3 Irrigated Acres
 15.23 Over(+) or Under(-)

Harker Farms Inc.
 Field Name: Pivot #4
 WRs: 71-174&
 126.01 Legal Acres
 120.63 Irrigated Acres
 7.38 Over(+) or Under(-)

Harker Farms Inc.
 Field Name: Pivot #5
 WRs: 71-174&
 123.93 Legal Acres
 122.36 Irrigated Acres
 -3.57 Over(+) or Under(-)

c/o Harker Farms
 Kerry Holt Farms Ltd.
 Field Name: Harker West or #6 Pivot
 WRs: 71-174&
 117.73 Legal Acres
 117.73 Irrigated Acres
 0 Over(+) or Under(-)

c/o Harker Farms
 Kerry Holt Farms Ltd.
 Field Name: Harker East or #7 Pivot
 WRs: 71-174&
 122.8 Legal Acres
 122.8 Irrigated Acres
 0 Over(+) or Under(-)

Whitelaw Inc.
 Field Name: Pivot #4
 WRs: 71-944&
 8.2 Legal Acres
 15 Irrigated Acres
 0.95 Over(+) or Under(-)

Whitelaw Inc.
 Field Name: Pivot #2
 WRs: 71-944&
 139 Legal Acres
 138.97 Irrigated Acres
 -0.03 Over(+) or Under(-)

Whitelaw Inc.
 Field Name: Pivot #1
 WRs: 71-944&
 137.3 Legal Acres
 137.82 Irrigated Acres
 -0.08 Over(+) or Under(-)

Shahel, Heber R
 Field Name: Heb's Pivot
 WRs: 71-1411
 128 Legal Acres
 125.82 Irrigated Acres
 -2.38 Over(+) or Under(-)

Brown Farms
 Field Name: Home Pivot
 WRs: 71-1187, 4567
 116.85 Legal Acres
 119.07 Irrigated Acres
 2.22 Over(+) or Under(-)

Gardner, Edward J. & Mary E. (Ron)
 Field Name: Half Pivot
 WRs: 71-527&
 70 Legal Acres
 67.99 Irrigated Acres
 -2.01 Over(+) or Under(-)

Bundy, Dora
 Field Name: Wheel Line
 WRs: 71-1159
 40 Legal Acres
 40.21 Irrigated Acres
 0.21 Over(+) or Under(-)

Bozshah, David & Ginger (New)
 Field Name: D Farm (W Half)
 WRs: 71-1175,3122
 71.67 Legal Acres
 69.74 Irrigated Acres
 -2.93 Over(+) or Under(-)

Bozshah, David & Ginger
 Field Name: D Farm (E Half)
 WRs: 71-1175,3122
 71.68 Legal Acres
 70.5 Irrigated Acres
 -1.18 Over(+) or Under(-)

Kerry Holt Farms Ltd.
 Field Name: Pivot #2
 WRs: 71-1566&
 110.15 Legal Acres
 110.15 Irrigated Acres
 0 Over(+) or Under(-)

Twitchell, Charles F. & Etta A.
 Field Name: Pivot #1
 WRs: 71-1816&
 88 Legal Acres
 88.05 Irrigated Acres
 1.05 Over(+) or Under(-)

Twitchell, Charles F. & Etta A.
 Field Name: Pivot #2
 WRs: 71-1816&
 109 Legal Acres
 119.15 Irrigated Acres
 10.19 Over(+) or Under(-)

Escalante Farms LLC
 Field Name: A&W 6 Pivot
 WRs: a4127&
 119.23 Legal Acres
 119.23 Irrigated Acres
 0 Over(+) or Under(-)

Escalante Farms LLC
 Field Name: A&W 5 Pivot
 WRs: a4127&
 130 Legal Acres
 130 Irrigated Acres
 0 Over(+) or Under(-)

Escalante Farms LLC
 Field Name: Bills Pivot
 WRs: a4127&
 85.19 Legal Acres
 85.19 Irrigated Acres
 0 Over(+) or Under(-)

Gardner, Edward J. & Mary B. (Phillip)
 Field Name: Half Pivot
 WRs: 71-523
 78.8 Legal Acres
 74.66 Irrigated Acres
 -4.14 Over(+) or Under(-)

Escalante Farms LLC
 Field Name: Chuck's Pivot
 WRs: a4127&
 60.11 Legal Acres
 60.11 Irrigated Acres
 0 Over(+) or Under(-)

Holt, H. Wayne & Marilyn
 Field Name: Home Pivot
 WRs: 71-1670&
 98 Legal Acres
 101.71 Irrigated Acres
 3.71 Over(+) or Under(-)

Kerry Holt Farms Ltd.
 Field Name: A&W 2 Pivot
 WRs: a4023&
 118.06 Legal Acres
 118.06 Irrigated Acres
 0 Over(+) or Under(-)

Escalante Farms LLC
 Field Name: A&W 3 Pivot
 WRs: a4127&
 126.4 Legal Acres
 126.4 Irrigated Acres
 0 Over(+) or Under(-)

Escalante Farms LLC
 Field Name: Wade's Place
 WRs: a4127&
 70.5 Legal Acres
 60.72 Irrigated Acres
 -9.78 Over(+) or Under(-)

T. W. Jones & Sons
 Field Name: Half Pivot
 WRs: 71-319
 77 Legal Acres
 60.11 Irrigated Acres
 -12.21 Over(+) or Under(-)

Kerry Holt Farms Ltd.
 Field Name: A&W 1 Pivot
 WRs: a4023&
 132.78 Legal Acres
 132.78 Irrigated Acres
 0 Over(+) or Under(-)

Escalante Farms LLC
 Field Name: West Crawford
 WRs: a4127&
 219.04 Legal Acres
 219.04 Irrigated Acres
 0 Over(+) or Under(-)

Escalante Farms LLC
 Field Name: East Crawford
 WRs: a4127&
 256.43 Legal Acres
 256.43 Irrigated Acres
 0 Over(+) or Under(-)

T. W. Jones & Sons
 Field Name: Little Pivot
 WRs: 71-319
 37 Legal Acres
 34.47 Irrigated Acres
 -2.53 Over(+) or Under(-)

Kerry Holt Farms Ltd.
 Field Name: Sevy North
 WRs: 71-1566&
 87.19 Legal Acres
 87.15 Irrigated Acres
 0 Over(+) or Under(-)

Kerry Holt Farms Ltd.
 Field Name: Old Bar V North
 WRs: 71-1214&
 126.48 Legal Acres
 126.48 Irrigated Acres
 0 Over(+) or Under(-)

Escalante Farms LLC
 Field Name: Thorne's Place
 WRs: a4127&
 166.36 Legal Acres
 166.36 Irrigated Acres
 0 Over(+) or Under(-)

Escalante Farms LLC
 Field Name: Randall Pivot
 WRs: a4127&
 123.63 Legal Acres
 123.63 Irrigated Acres
 0 Over(+) or Under(-)

Escalante Farms LLC
 Field Name: Barry Wheel Line
 WRs: 71-1173&
 45.48 Legal Acres
 45.48 Irrigated Acres
 0 Over(+) or Under(-)

Kerry Holt Farms Ltd.
 Field Name: Barry Pivot
 WRs: 71-1173&
 120.73 Legal Acres
 120.73 Irrigated Acres
 0 Over(+) or Under(-)

Kerry Holt Farms Ltd.
 Field Name: Just North
 WRs: 71-1158&
 58.11 Legal Acres
 58.11 Irrigated Acres
 0 Over(+) or Under(-)

Kerry Holt Farms Ltd.
 Field Name: Gentry Pivot
 WRs: 71-1158&
 121.36 Legal Acres
 121.36 Irrigated Acres
 0 Over(+) or Under(-)

Escalante Farms LLC
 Field Name: West Bar V
 WRs: a4127&
 117.84 Legal Acres
 117.84 Irrigated Acres
 0 Over(+) or Under(-)

Escalante Farms LLC
 Field Name: East Bar V
 WRs: a4127&
 117.84 Legal Acres
 117.84 Irrigated Acres
 0 Over(+) or Under(-)